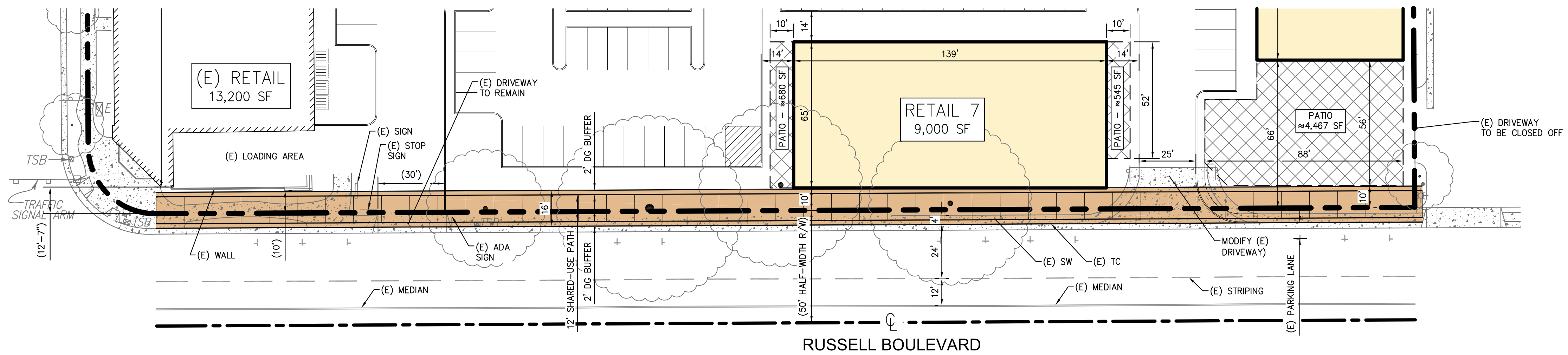
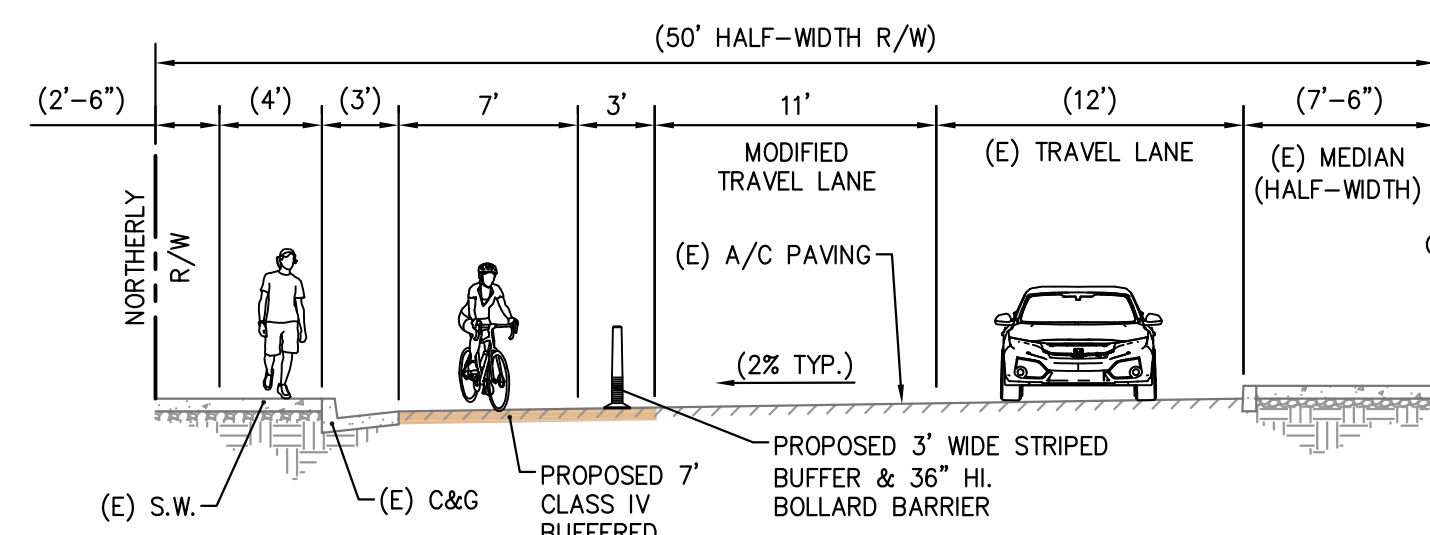
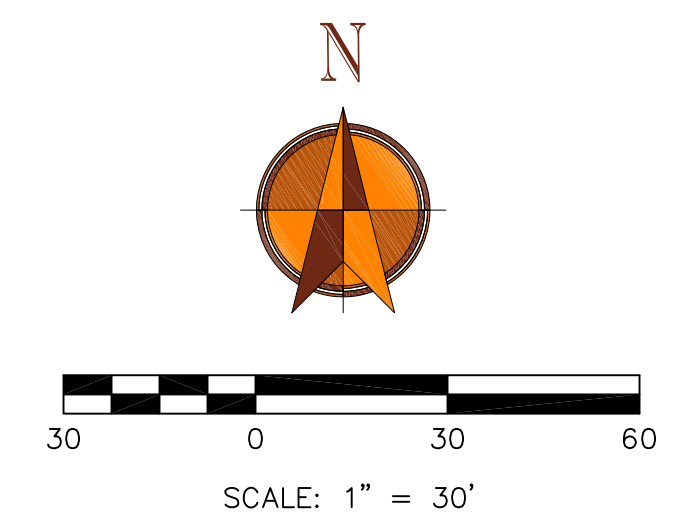


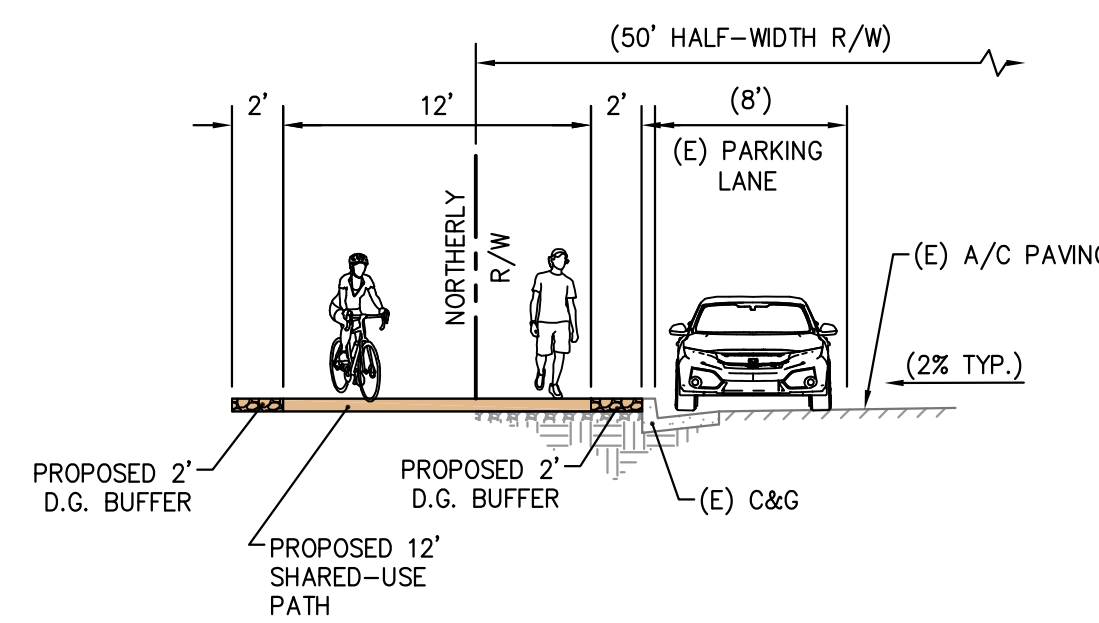
OPTION 1 - BIKE LANE FULLY WITHIN R.O.W.
SEE TYPICAL SECTION BELOW



OPTION 2 - SHARED-USE PATH PARTIALLY WITHIN R.O.W.
SCALE: N.T.S.



TYPICAL SECTION OPTION 1 - BIKE LANE FULLY WITHIN R.O.W.
NOT TO SCALE



TYPICAL SECTION OPTION 2 - SHARED-USE PATH PARTIALLY WITHIN R.O.W.
NOT TO SCALE

LEGEND:

- EXISTING PROPERTY LINE/RIGHT OF WAY
- EXISTING STREET CENTERLINE
- EXISTING BUILDING SETBACK LINE
- EXISTING IMPROVEMENTS
- EXISTING BUILDING TO REMAIN
- PROPOSED BUILDINGS
- OPTION 1 - PROPOSED BIKE LANE & BUFFER
- OPTION 2 - PROPOSED SHARED-USE PATH & BUFFERS

DESCRIPTION

DATE

BRIXMOR
Property Group

THE DAVIS COLLECTION
PLANNED DEVELOPMENT
737-885 RUSSELL BOULEVARD & ANDERSON ROAD
DAVIS, CA 95616

BICYCLE PATH OPTIONS

THIS DRAWING IS A CONCEPTUAL PLAN, NOT AN ENGINEERING DOCUMENT. THE FINAL DESIGN & ENGINEERING SHALL BE COMPLETED & STAMPED BY A LICENSED PROFESSIONAL & SHALL CONFORM WITH ANY APPLICABLE LOCAL, STATE AND/OR FEDERAL REGULATIONS.

REV. DATE: 10-17-2019

DRAWN BY: JN

CHECKED BY: AG/KG

SCALE: 1"=30'

SHEET 1 OF 1

SHEET NUMBER

SP-1